



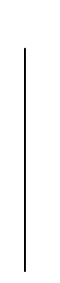



EAGLE RIVER ROAD REHABILITATION-PROPOSED ROW
 TNH 12/07/07

 PROPOSED ROW FOR ROAD FROM ASLS (BLM LANDS), MANAGED BY DNR /
 PARKS
 10.6 Acres

 EXISTING ROAD
 CUT SLOPE LIMITS
 FILL SLOPE LIMITS
 (FILL SLOPE LIMITS ON RT SIDE OF ROAD ARE FOR DNR PATHWAY)
 PROPOSED ROW FOR ROAD
 EXISTING ROW FOR ROAD

